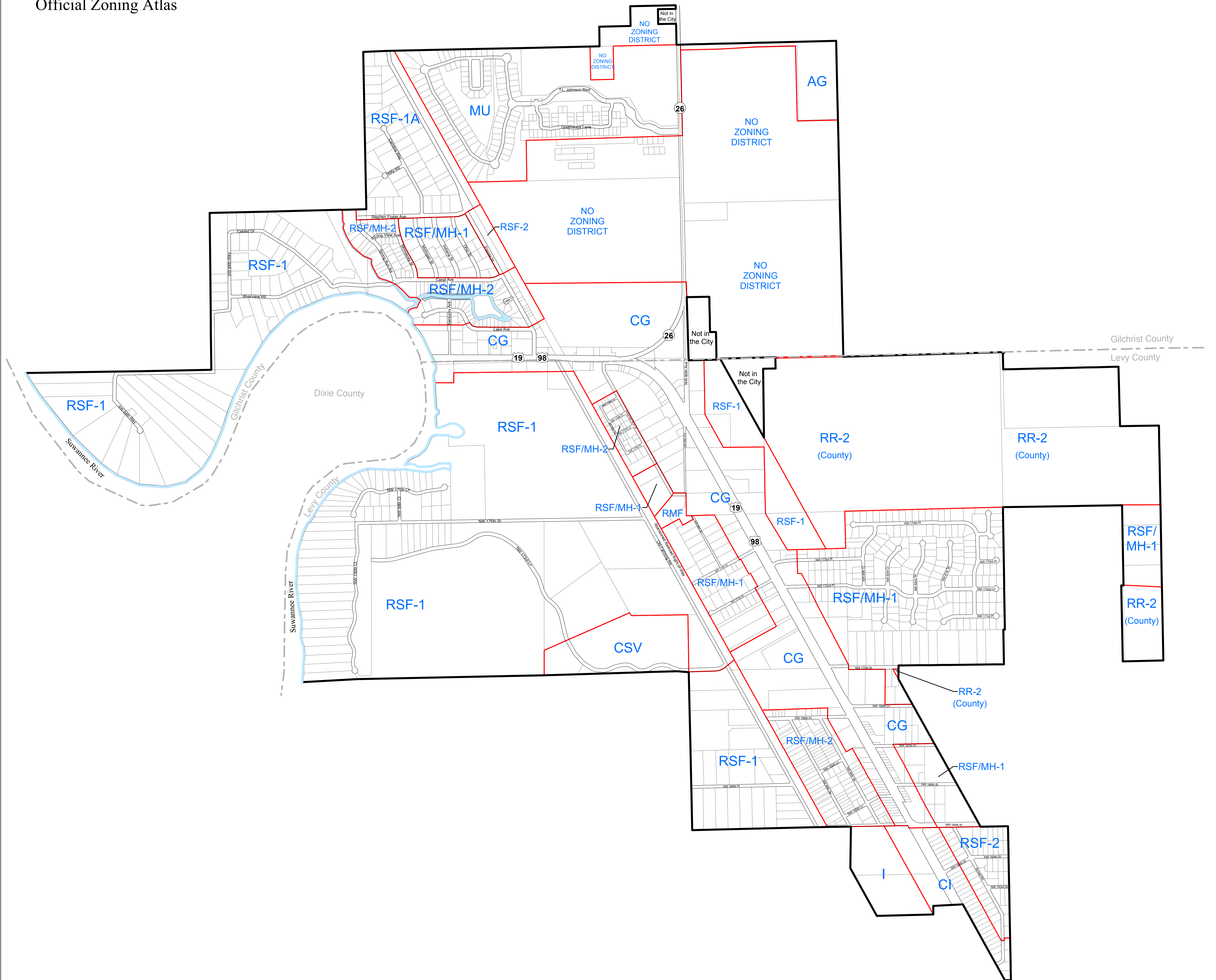


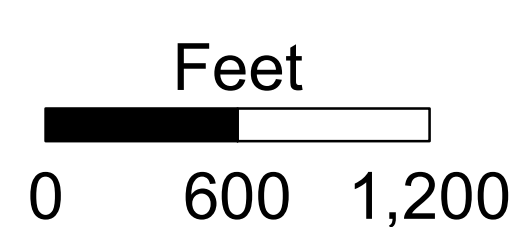

City of Fanning Springs

Official Zoning Atlas



MAP FEATURES

- Zoning Boundary
- City Limits
- Water
- 19 U.S. Highway
- 26 State Highway



ZONING DISTRICTS

CSV	CONSERVATION
AG	AGRICULTURAL
RSF-1,1A,2	RESIDENTIAL, (CONVENTIONAL) SINGLE FAMILY
RSF/MH-1,2	RESIDENTIAL, (MIXED) SINGLE FAMILY/MOBILE HOME
RMH-1,2	RESIDENTIAL, MOBILE HOME
RMH-P	RESIDENTIAL, MOBILE HOME PARK
RMF	RESIDENTIAL, MULTIPLE FAMILY
RR-2	RURAL RESIDENTIAL - LEVY COUNTY
CN	COMMERCIAL, NEIGHBORHOOD
CG	COMMERCIAL, GENERAL
CI	COMMERCIAL, INTENSIVE
I	INDUSTRIAL
PRD	PLANNED RESIDENTIAL DEVELOPMENT
MU	MIXED USE DEVELOPMENT

ADOPTED JULY 7, 1992 BY ORDINANCE NO. 92-04
 AMENDED OCTOBER 29, 2001 BY ORDINANCE NO. 2001-6
 AMENDED OCTOBER 3, 2006 BY ORDINANCE NO. 06-01
 AMENDED AUGUST 4, 2009 BY ORDINANCE NO. 2009-04
 AMENDED JULY 5, 2011 BY ORDINANCE NO. 2010-006
 AMENDED NOVEMBER 3, 2015 BY ORDINANCE NOS. 2015-007,
 2015-008, 2015-009, AND 2015-010

